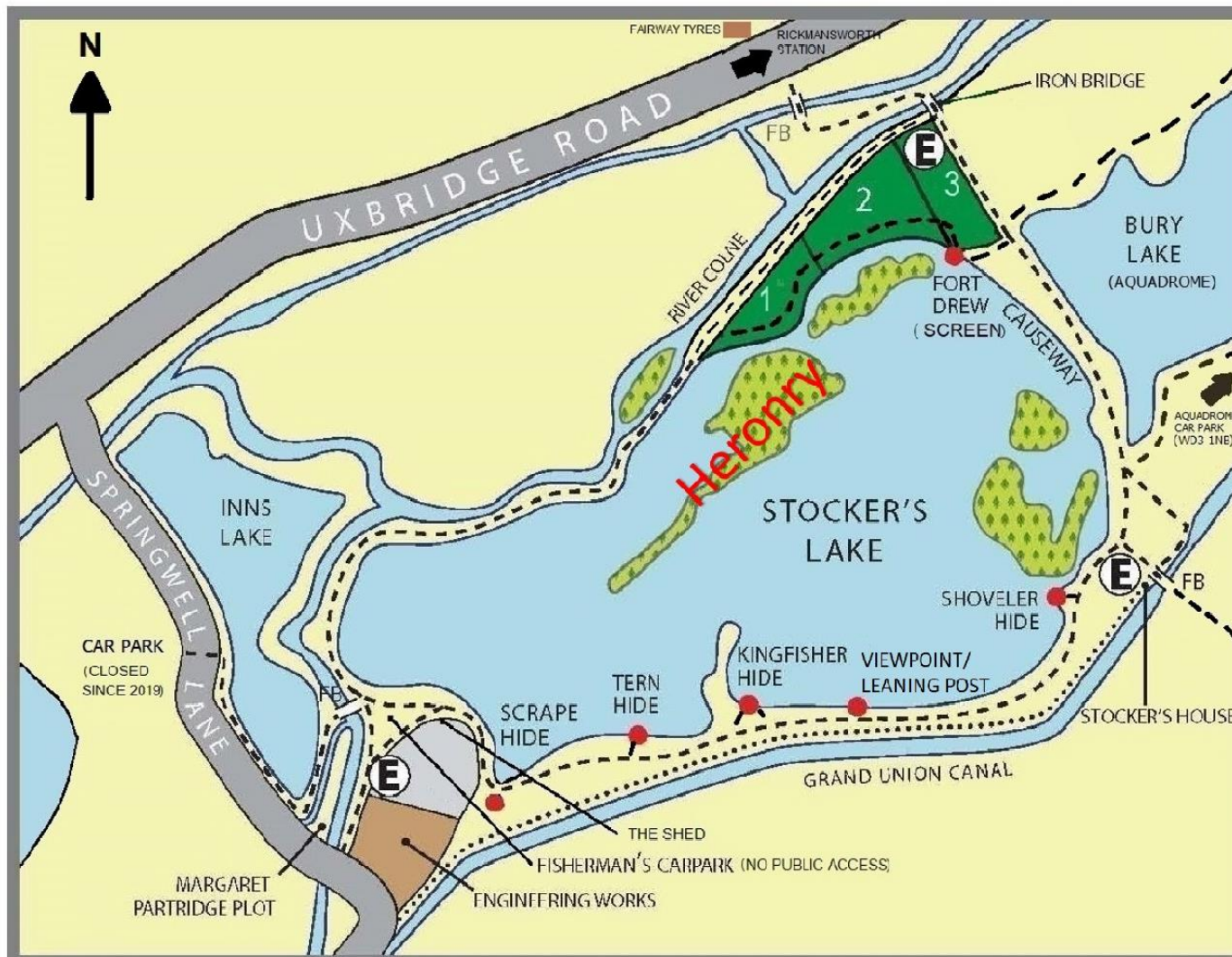







Walking Map and Guide to Stocker's Lake



Key

-  ENTRANCE
- FB FOOT BRIDGE
-  HIDE
- FOOTPATH
- DITCH
-  CATTLE MEADOW
NO PUBLIC ACCESS WHILE
CATTLE ARE PRESENT
(DURING THE SUMMER)

Parking

Ample parking can be found at the Aquadrome Car Park (off map to right)

Limited parking is available on or just off Springwell Lane

Nearest Station

Rickmansworth

December 2021